

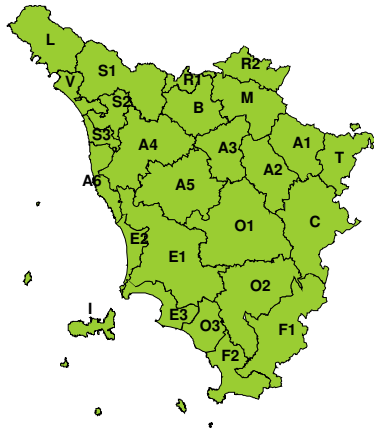


À

## BOLLETTINO DI VALUTAZIONE DELLE CRITICITÀ'

Emissione di **Venerdì, 30 Agosto 2024**, ore 10.55

**Venerdì, 30 Agosto 2024**



**Sabato, 31 Agosto 2024**



### AREE INTERESSATE:

- A1-Arno-Casentino
- A2-Arno-Valdarno Sup.
- A3-Arno-Firenze
- A4-Valdarno Inf.
- A5-Valdelsa-Valdera
- A6-Arno-Costa
- B-Bisenzio e Ombr. Pt
- C-Valdichiana
- E1-Etruria

- E2-Etruria-Costa Nord
- E3-Etruria-Costa Sud
- F1-Fiora e Alb.
- F2-Fiora e Alb.-Costa e G
- I-Isole
- L-Lunigiana
- M-Mugello-Val di Sieve
- O1-Ombr. Gr-Alto
- O2-Ombr. Gr-Medio

- O3-Ombr. Gr-Costa
- R1-Reno
- R2-Romagna-Toscana
- S1-Serchio-Garf.-Lima
- S2-Serchio-Lucca
- S3-Serchio-Costa
- T-Valtiberina
- V-Versilia

**Legenda criticità:** VERDE, □ GIALLO, ○ ARANCIONE, ▲ ROSSO

### FENOMENI PREVISTI

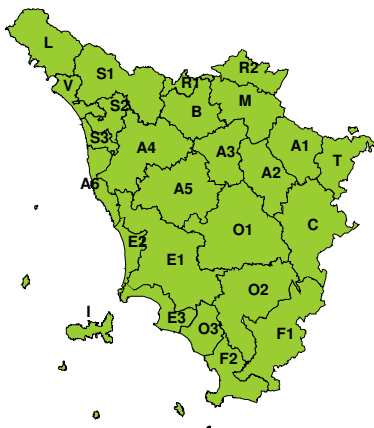
alta pressione e tempo stabile.

### DESCRIZIONE DELLE CRITICITÀ€ PREVISTE:

Criticità€ previste: NESSUNA

### RISCHIO IDROGEOLOGICO-IDRAULICO RETICOLO MINORE

**Venerdì, 30 Agosto 2024**



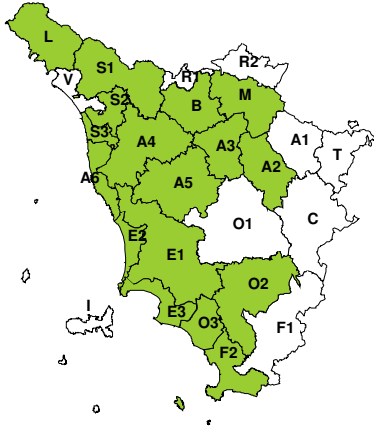
**Sabato, 31 Agosto 2024**



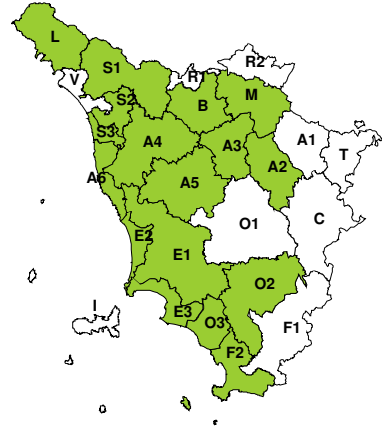


## RISCHIO IDRAULICO RETICOLO PRINCIPALE

Venerdì, 30 Agosto 2024

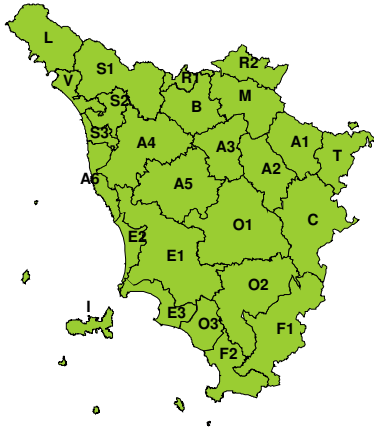


Sabato, 31 Agosto 2024

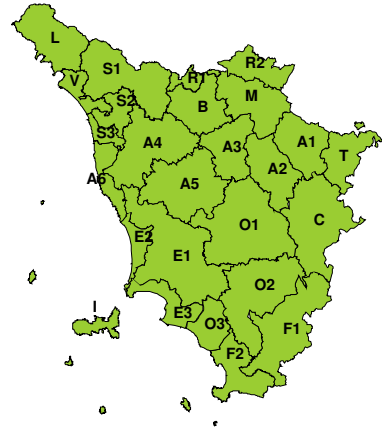


## RISCHIO TEMPORALI FORTI

Venerdì, 30 Agosto 2024



Sabato, 31 Agosto 2024

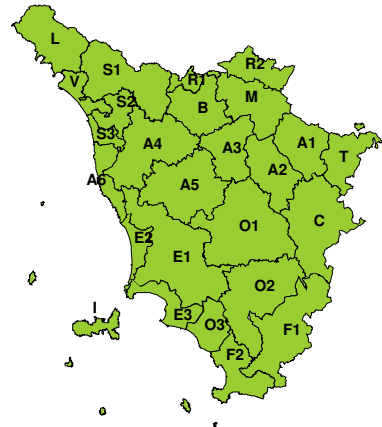


## RISCHIO VENTO

Venerdì, 30 Agosto 2024



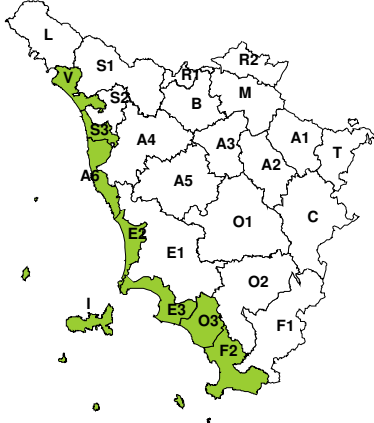
Sabato, 31 Agosto 2024



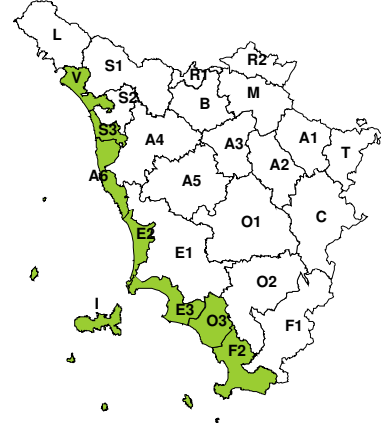


**RISCHIO MAREGGIATE**

**Venerdì, 30 Agosto 2024**

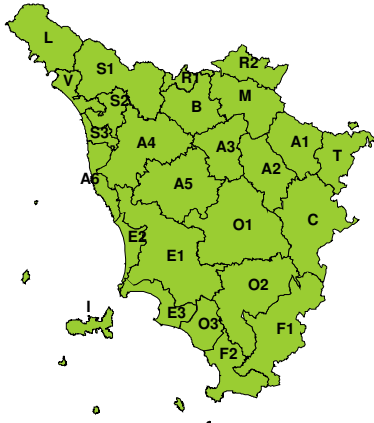


**Sabato, 31 Agosto 2024**

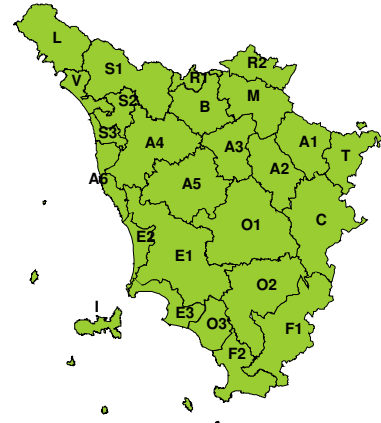


**RISCHIO NEVE**

**Venerdì, 30 Agosto 2024**

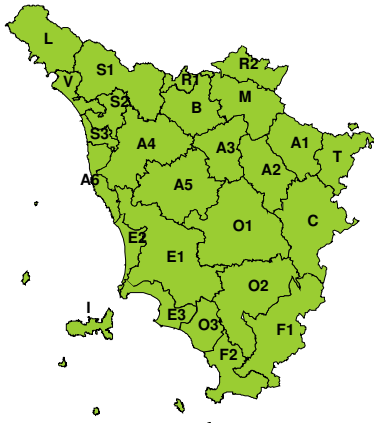


**Sabato, 31 Agosto 2024**



**RISCHIO GHIACCIO**

**Venerdì, 30 Agosto 2024**



**Sabato, 31 Agosto 2024**

